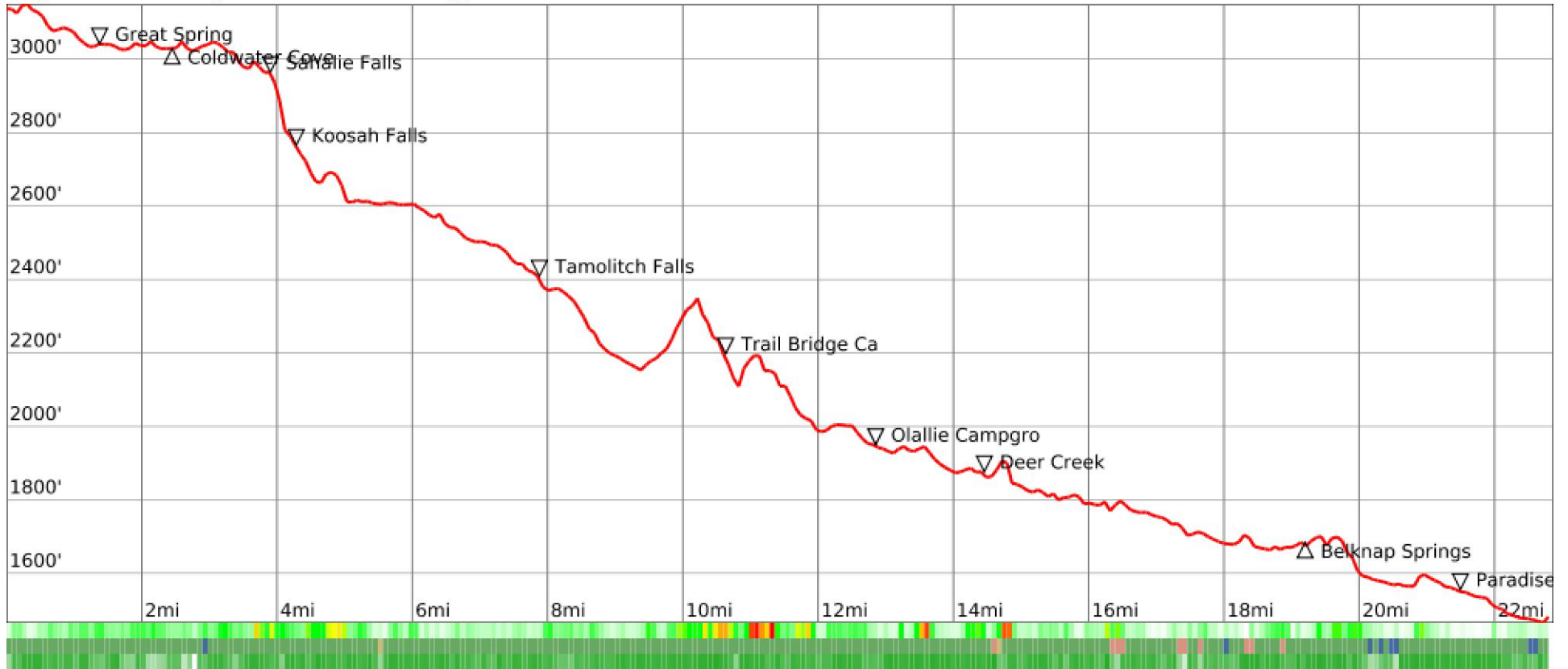
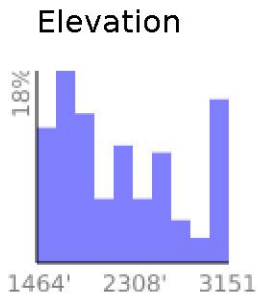


McKenzie River Trail

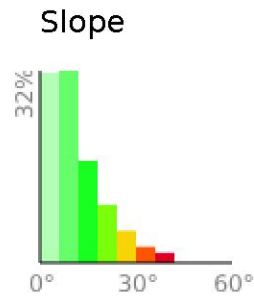
range 1463' to 3150' gain 817' loss 2474' exaggeration 28.6x



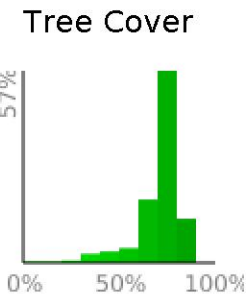
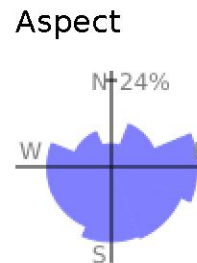
Slope Angle (top), Land Cover (middle), Tree Cover (bottom)



Min 1464'
Avg 2198'
Max 3151'
Delta 1687'



Min 0°
Avg 11°
Max 40°



Land Cover

- Forest 93%
- Developed 4%
- Water 3%